SPECIFIC LOCATIONS

01 Fairview

FAIRVIEW DEPOT

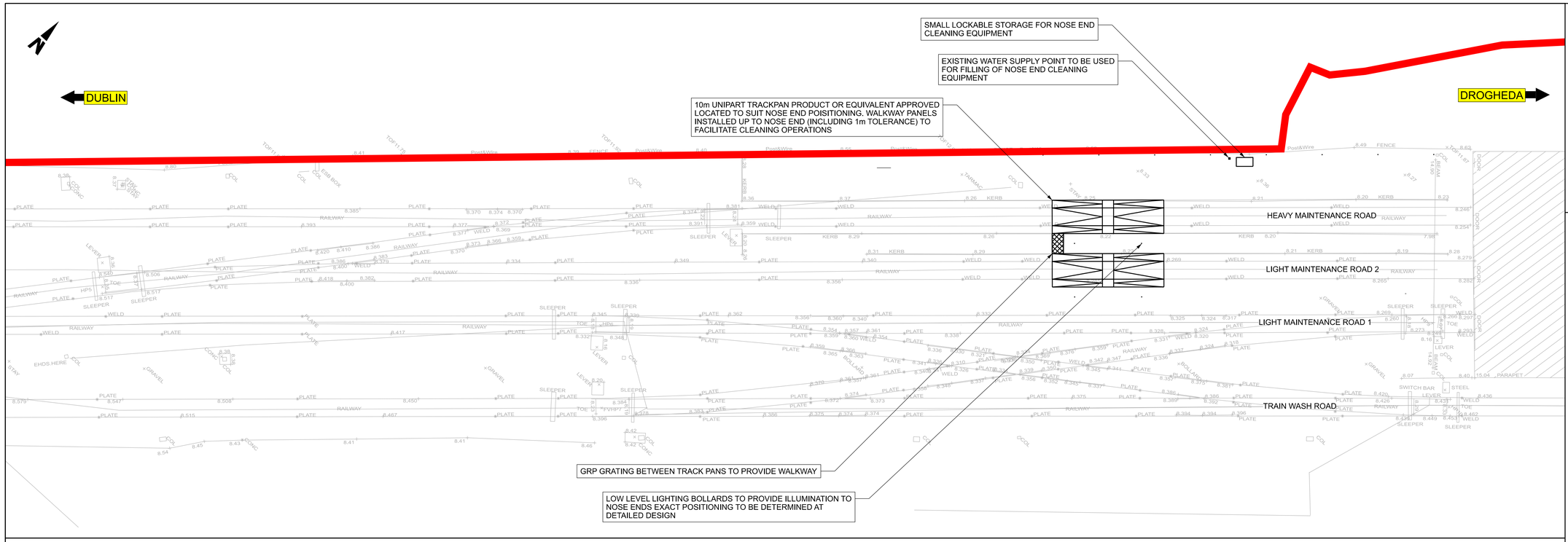

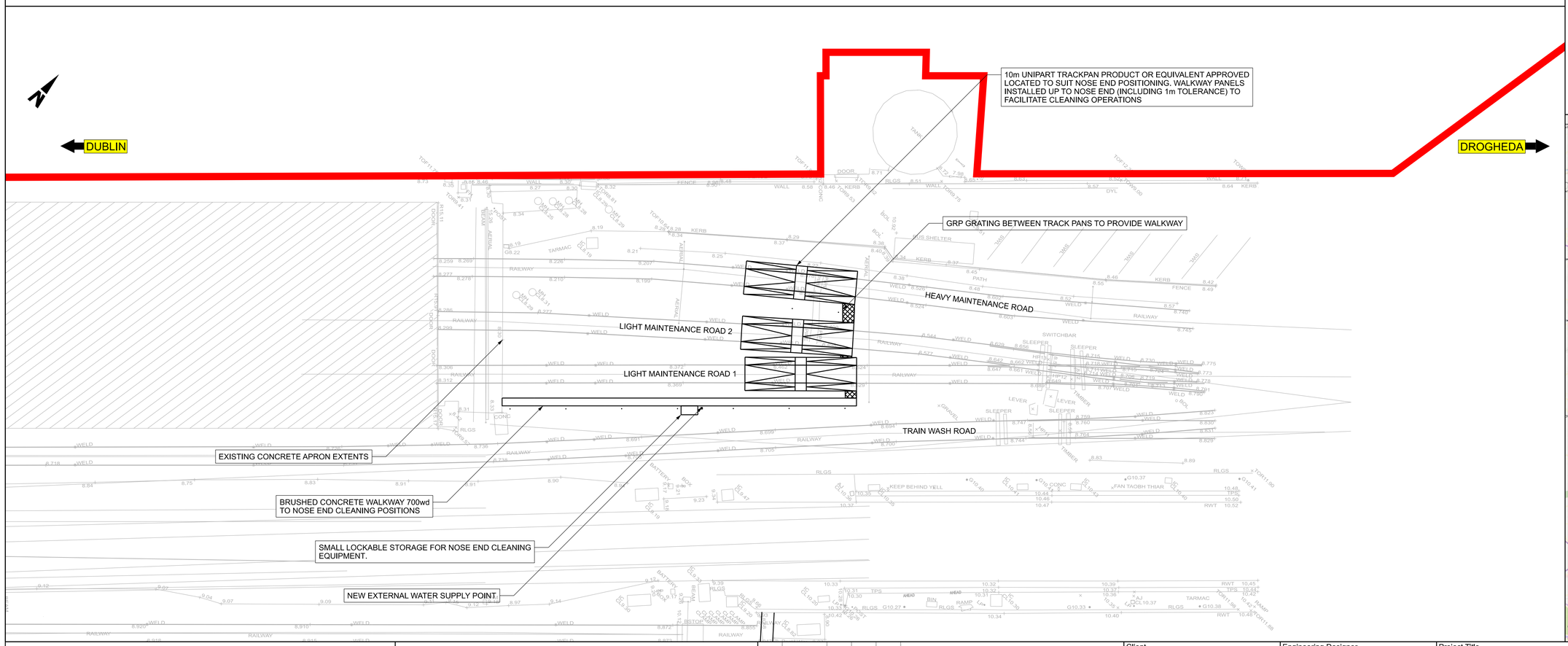

NOTES

1. DO NOT SCALE FROM THIS DRAWING.
2. ALL DIMENSIONS ARE IN METERS UNLESS OTHERWISE STATED.
3. ALL LEVELS ARE IN METERS ABOVE ORDNANCE DATUM (MOD) UNLESS OTHERWISE STATED.
4. THE DART+ COASTAL NORTH PROJECT IS POSITIONED ACCORDING TO THE IRISH TRANSVERSE MERCATOR (ITM) COORDINATE SYSTEM.

LEGEND

- EXISTING ELEMENTS
- PROPOSED ELEMENTS
- LOW LEVEL LIGHTING BOLLARD
- DEVELOPMENT BOUNDARY

KEY PLAN

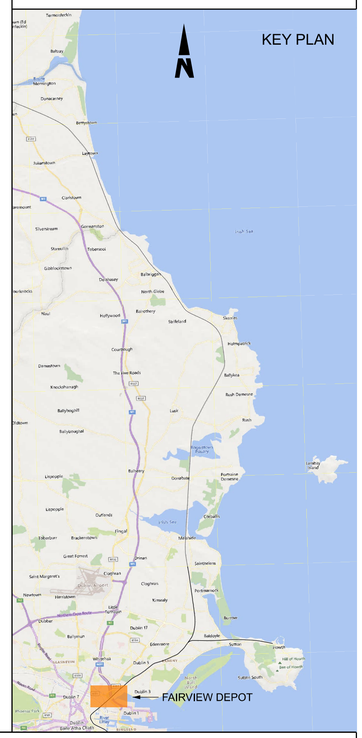

Disclaimer

© Irish Rail (2023). This drawing is confidential and the copyright in it is owned by Irish Rail. This drawing must not be either loaned, copied or otherwise reproduced in whole or in part or used for any purpose without the prior permission of Irish Rail.
© OpenStreetMap contributors
© Ordnance Survey Ireland and Government of Ireland. All O.S. data used for plans are printed under Copyright Ordnance Survey Ireland **0039723** (OSI Aerial Data or OSI Lidar Data) & **2023/OSI_NMA_180** (OSI Vector Data)". All elevations are in metres and relate to OSI Geoid Model (OSGM021 Malin Head as defined by existing Project Control. All Co-ordinates are in Irish Transverse Mercator Grid (ITM) as defined by OSI active GPS station Tallaght College (TLLG).

DART+ Coastal North

NTA Údarás Náisiúnta Iompair National Transport Authority

Tionscadal Éireann Project Ireland 2040

Rev	Date	Drn	Chk'd	App'd	Description
P01	13/10/2023	SF	EJ	KP	PLANNING ISSUE

Client: Iarnród Éireann Irish Rail

Engineering Designer: ARUP

Project Title: DART+ COASTAL NORTH

Drawing Title: FAIRVIEW DEPOT EXTERNAL CIVILS GENERAL ARRANGEMENT

Date	Scale	Drawn	Checked	Approved
01/06/2023	1:200@ A1 1:400@ A3	SF	EJ	KP

Project Code	Originator Code	QMS Code	Drawing File Name	Sheet Number	Status	Rev
D+WP56	ARP	279933-00	D+WP56-ARP-P4-NL-DR-RO-000100	01 of 02	S3	P01

DO NOT SCALE USE FIGURED DIMENSIONS ONLY

© 2023 Microsoft Corporation © 2023 TomTom

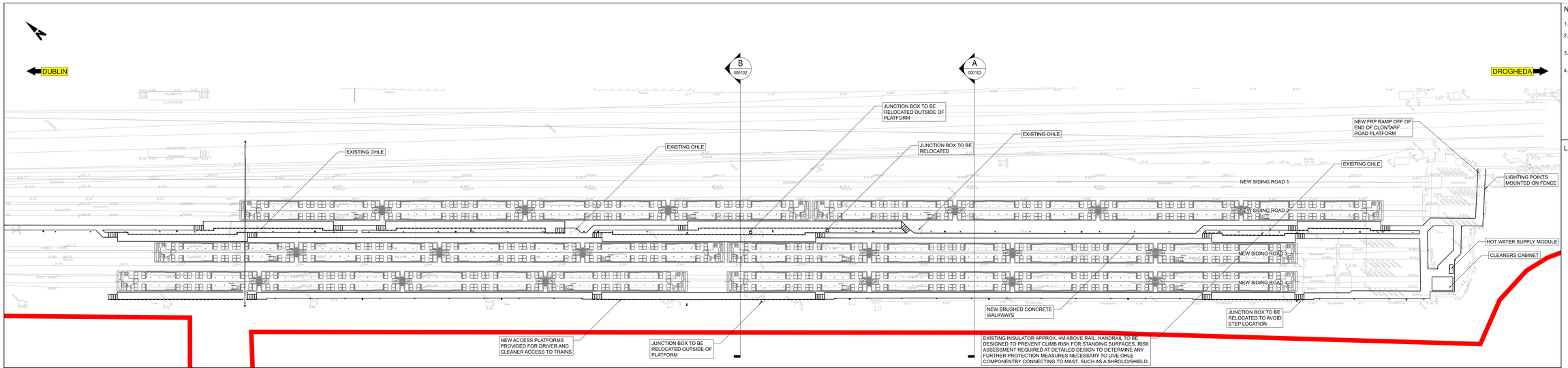

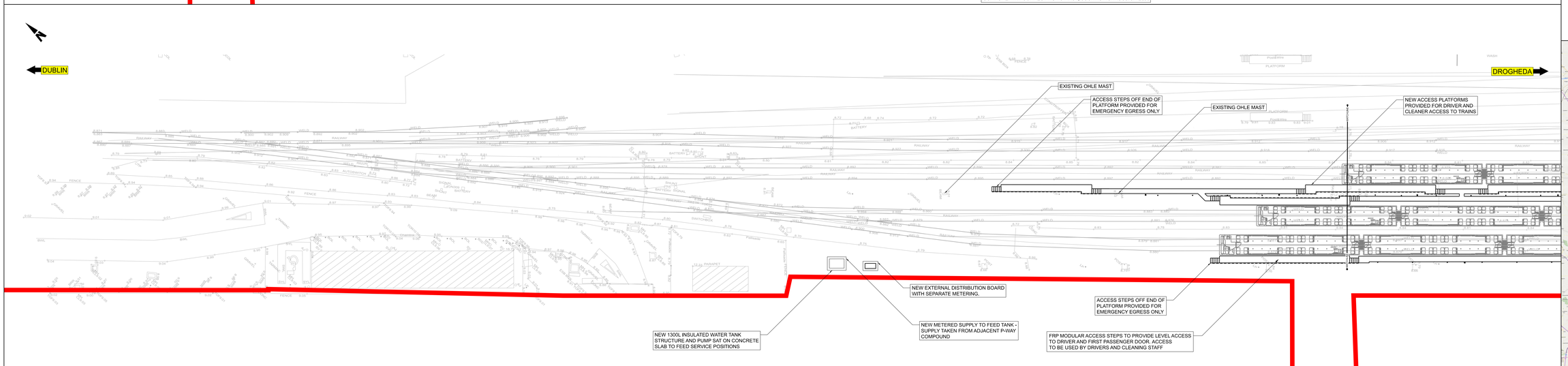

NOTES

1. DO NOT SCALE FROM THIS DRAWING.
2. ALL DIMENSIONS ARE IN METERS UNLESS OTHERWISE STATED.
3. ALL LEVELS ARE IN METERS ABOVE ORDNANCE DATUM (MOD) UNLESS OTHERWISE STATED.
4. THE DART+ COASTAL NORTH PROJECT IS POSITIONED ACCORDING TO THE IRISH TRANSVERSE MERCATOR (ITM) COORDINATE SYSTEM.

LEGEND

- EXISTING ELEMENTS
- PROPOSED ELEMENTS
- DEVELOPMENT BOUNDARY
- LOW LEVEL LIGHTING BOARD
- SERVICE POINT

KEY PLAN

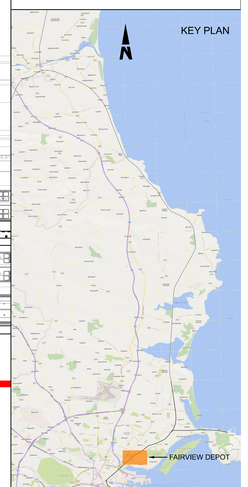

Disclaimer

© Irish Rail (2023). This drawing is confidential and the copyright in it is owned by Irish Rail. This drawing must not be either loaned, copied or otherwise reproduced in whole or in part or used for any purpose without the prior permission of Irish Rail.
© OpenStreetMap contributors
© Ordnance Survey Ireland and Government of Ireland. All O.S. data used for plans are printed under Copyright Ordnance Survey Ireland **0039723** (OSI Aerial Data or OSI Lidar Data) & **2023/OSi_NMA_100** (OSi Vector Data)'. All elevations are in metres and relate to OSI Geoid Model (OSGM02) Malin Head as defined by existing Project Control. All Co-ordinates are in Irish Transverse Mercator Grid (ITM) as defined by OSi active GPS station Tallaght College (TLLG).

DART+ Coastal North

NTA Údarás Náisiúnta Iompair National Transport Authority

Tionscadal Éireann Project Ireland 2040

Rev	Date	Drn	Chk'd	App'd	Description
P01	13/10/2023	SF	EJ	KP	PLANNING ISSUE

Client: Iarnród Éireann Irish Rail

Engineering Designer: ARUP

Project Title: DART+ COASTAL NORTH

Drawing Title: FAIRVIEW DEPOT EXTERNAL CIVILS GENERAL ARRANGEMENT

Date	Scale	Drawn	Checked	Approved
01/06/2023	1:200 @ A1 +2 1:400 @ A3 +2	SF	EJ	KP

Project Code	Originator Code	QMS Code	Drawing File Name	Sheet Number	Status	Rev
D+WP56	ARP	279933-00	D+WP56-ARP-P4-NL-DR-RO-000101	02 of 02	S3	P01

DO NOT SCALE USE FIGURED DIMENSIONS ONLY

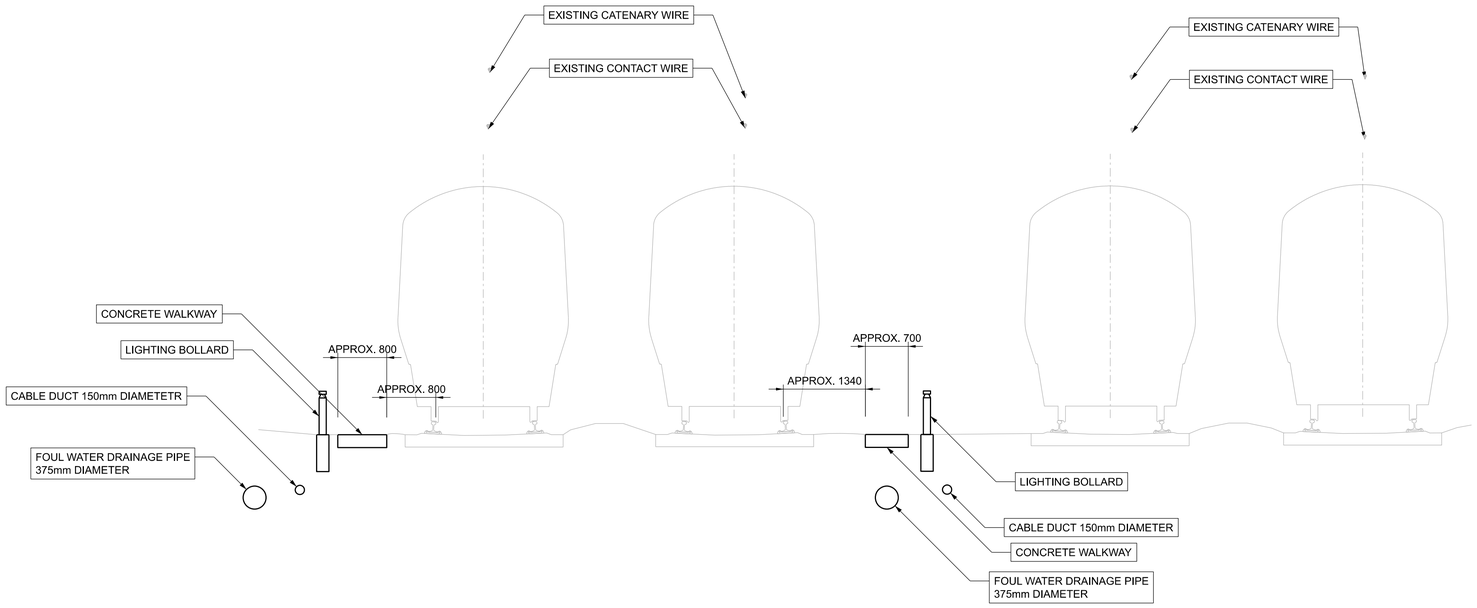

CROSS SECTION A-A
1:50

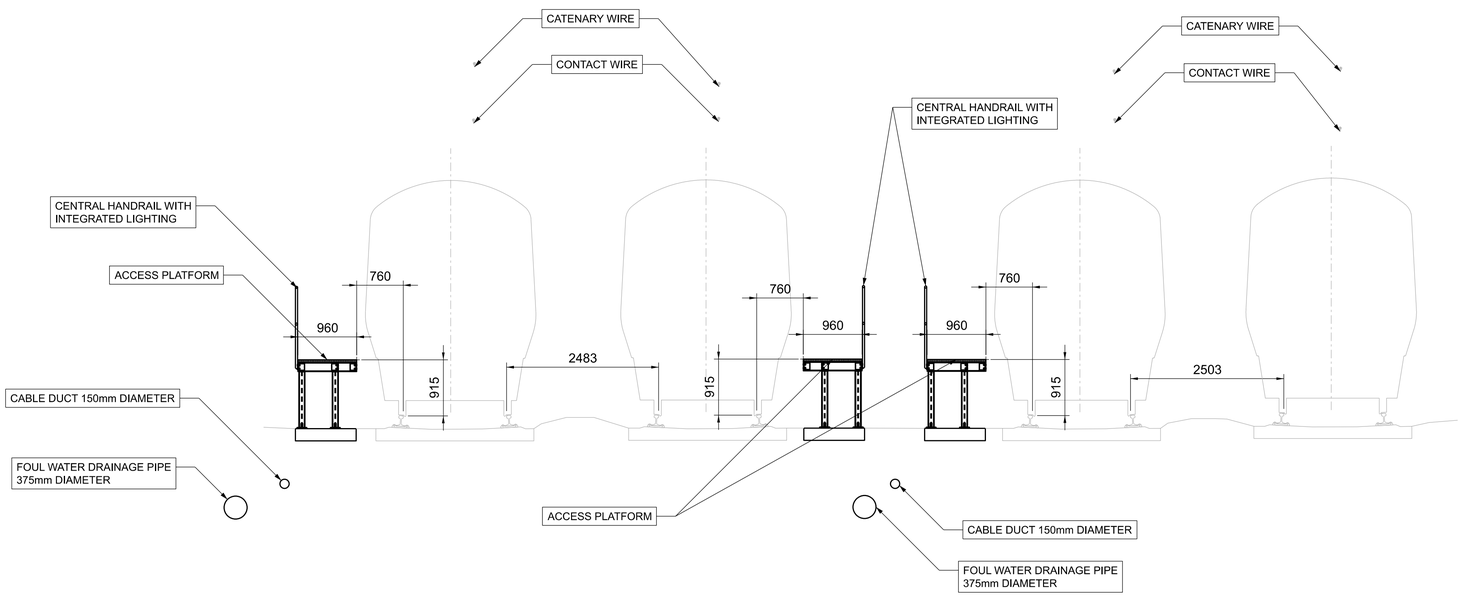

CROSS SECTION B-B
1:50

NOTES

1. DO NOT SCALE FROM THIS DRAWING.
2. ALL DIMENSIONS ARE IN MILLIMETERS UNLESS OTHERWISE STATED.
3. ALL LEVELS ARE IN METERS ABOVE ORDNANCE DATUM (MOD) UNLESS OTHERWISE STATED.
4. THE DART+ COASTAL NORTH PROJECT IS POSITIONED ACCORDING TO THE IRISH TRANSVERSE MERCATOR (ITM) COORDINATE SYSTEM.

LEGEND

EXISTING ELEMENTS

PROPOSED ELEMENTS

KEY PLAN

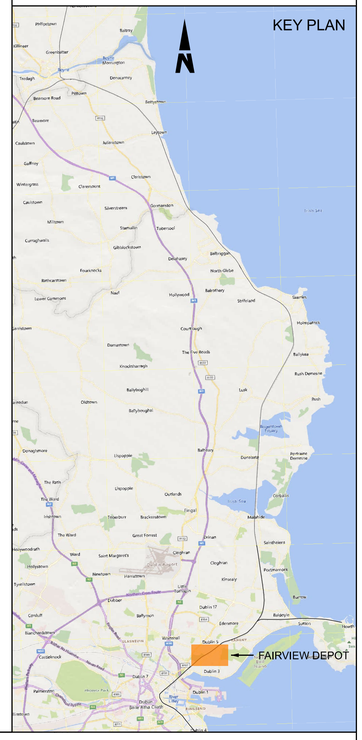

Disclaimer

© Irish Rail (2023). This drawing is confidential and the copyright in it is owned by Irish Rail. This drawing must not be either loaned, copied or otherwise reproduced in whole or in part or used for any purpose without the prior permission of Irish Rail.
© OpenStreetMap contributors
© Ordnance Survey Ireland and Government of Ireland. All O.S. data used for plans are printed under Copyright Ordnance Survey Ireland **0039723** (OSI Aerial Data or OSI Lidar Data) & **2023/OSI_NMA_180** (OSI Vector Data)*. All elevations are in metres and relate to OSI Geoid Model (OSGM02) Malin Head as defined by existing Project Control. All Co-ordinates are in Irish Transverse Mercator Grid (ITM) as defined by OSi active GPS station Tallaght College (TLLG).

DART+ Coastal North

NTA Údarás Náisiúnta Iompair National Transport Authority

Tionscadal Éireann Project Ireland 2040

Rev	Date	Drn	Chk'd	App'd	Description
P01	13/10/2023	SF	EJ	KP	PLANNING ISSUE

Client: Iarnród Éireann Irish Rail

Engineering Designer: ARUP

Project Title: **DART+ COASTAL NORTH**

Drawing Title: FAIRVIEW DEPOT EXTERNAL CIVILS SECTIONS

Date	Scale	Drawn	Checked	Approved
01/06/2023	1:200@ A1 1:400@ A3	SF	EJ	KP

Project Code	Originator Code	QMS Code	Drawing File Name	Sheet Number	Status	Rev
D+WP56	ARP	279933-00	D+WP56-ARP-P4-NL-DR-RO-000102	01 of 01	S3	P01

DO NOT SCALE USE FIGURED DIMENSIONS ONLY

© 2023 Iarnród Éireann - Irish Rail

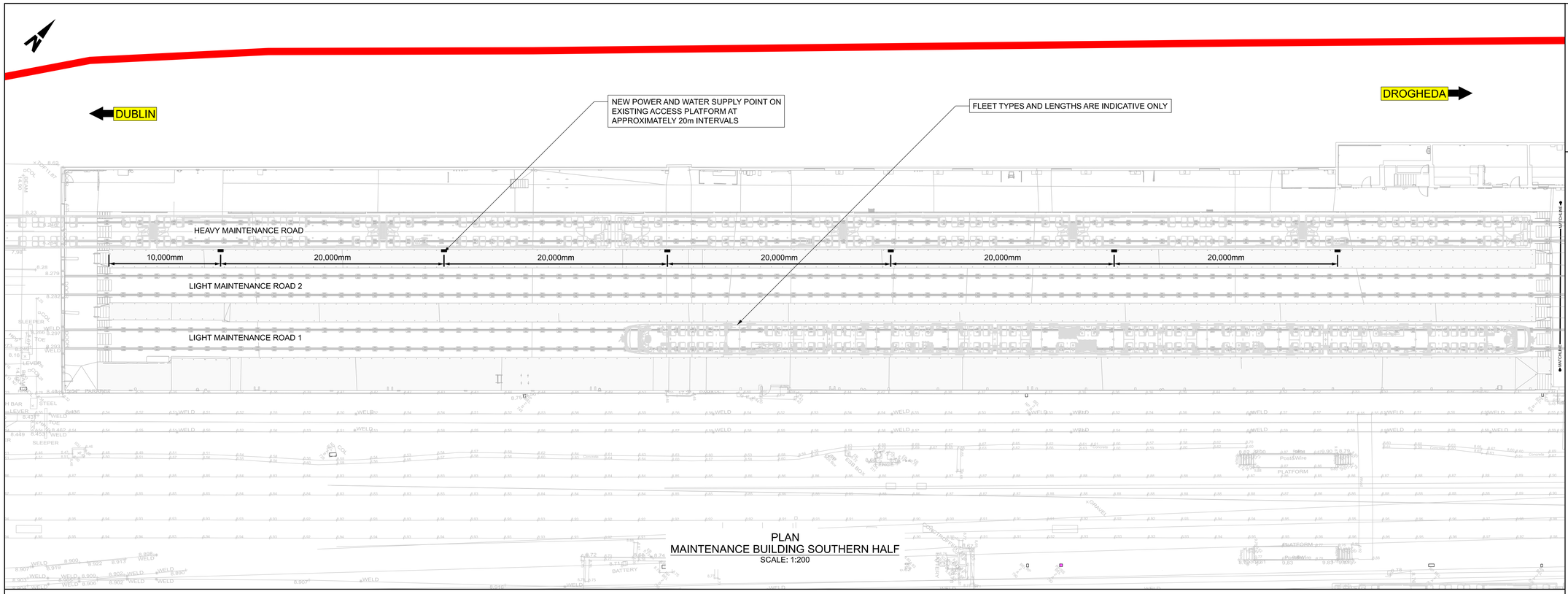

PLAN
MAINTENANCE BUILDING SOUTHERN HALF
SCALE: 1:200

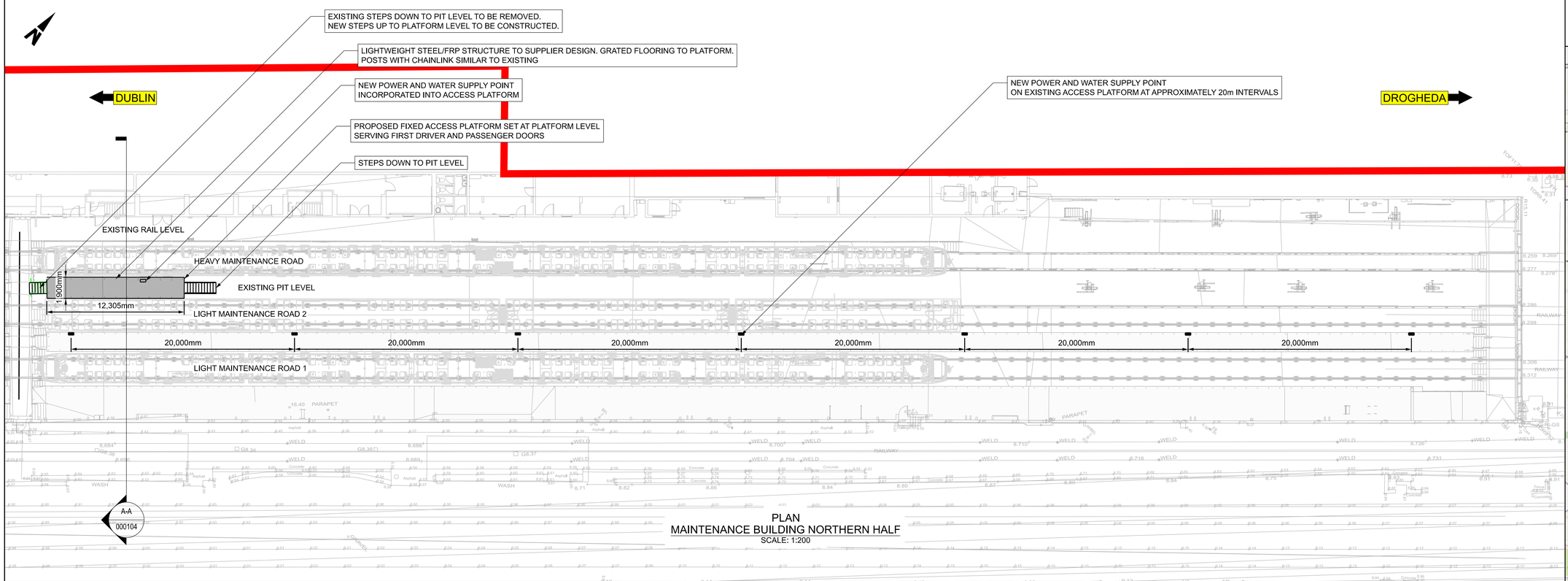

PLAN
MAINTENANCE BUILDING NORTHERN HALF
SCALE: 1:200

NOTES:

1. DO NOT SCALE FROM THIS DRAWING.
2. ALL DIMENSIONS ARE IN METERS UNLESS OTHERWISE STATED.
3. ALL LEVELS ARE IN METRES ABOVE ORDINANCE DATUM (MOD) UNLESS OTHERWISE STATED.
4. THE DART+ COASTAL NORTH PROJECT IS POSITIONED ACCORDING TO THE IRISH TRANSVERSE MERCATOR (ITM) COORDINATE SYSTEM.

LEGEND:

- DEVELOPMENT BOUNDARY
- PROPOSED ELEMENTS
- EXISTING ELEMENTS
- ELEMENTS TO BE REMOVED

KEY PLAN

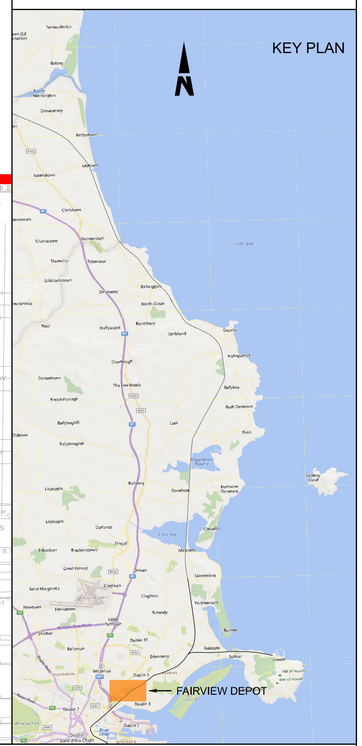

Disclaimer

© Irish Rail (2023). This drawing is confidential and the copyright in it is owned by Irish Rail. This drawing must not be either loaned, copied or otherwise reproduced in whole or in part or used for any purpose without the prior permission of Irish Rail.
© OpenStreetMap contributors
© Ordnance Survey Ireland and Government of Ireland. All O.S. data used for plans are printed under Copyright Ordnance Survey Ireland **0039723** (OSi Aerial Data or OSi Lidar Data) & **2023/OSi_NMA_180** (OSi Vector Data)". All elevations are in metres and relate to OSI Geoid Model (OSGM02) Malin Head as defined by existing Project Control. All Co-ordinates are in Irish Transverse Mercator Grid (ITM) as defined by OSI active GPS station Tallaght College (TLLG).

DART+ Coastal North

NTA Údarás Náisiúnta Iompair National Transport Authority

Tionscadal Éireann Project Ireland 2040

Rev	Date	Drn	Chk'd	App'd	Description
P01	13/10/2023	SF	KP	DB	PLANNING ISSUE

Client: Iarnród Éireann Irish Rail

Engineering Designer: ARUP

Project Title: DART+ COASTAL NORTH

Drawing Title: FAIRVIEW DEPOT MAINTENANCE BUILDING GENERAL ARRANGEMENT

Date	Scale	Drawn	Checked	Approved
01/06/2023	1:200@ A1 1:400@ A3	SF	KP	DB

Project Code	Originator Code	QMS Code	Drawing File Name	Sheet Number	Status	Rev
D+WP56	ARP	279933-00	D+WP56-ARP-P4-NL-DR-RO-000103	01 of 01	S3	P01

DO NOT SCALE USE FIGURED DIMENSIONS ONLY

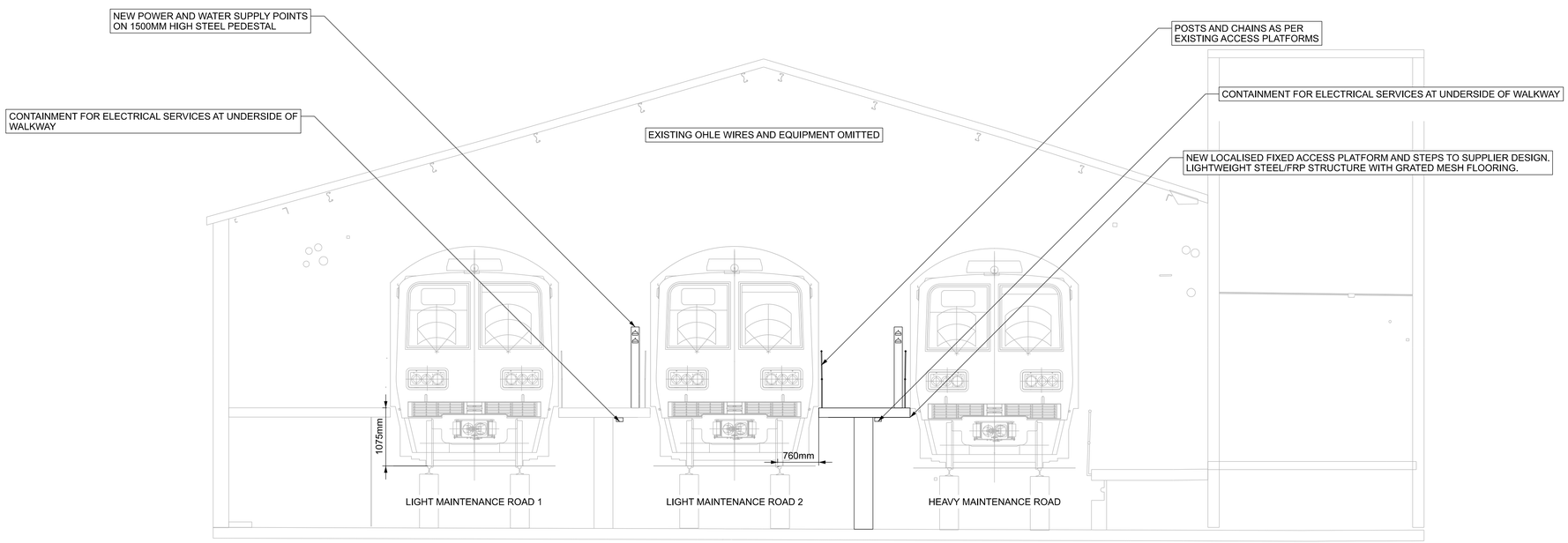

CROSS SECTION A-A
SCALE: 1:50

NOTES:

1. ALL DIMENSIONS ARE SHOWN IN MILLIMETERS UNLESS NOTED OTHERWISE.
2. ALL LEVELS ARE SHOWN IN METERS ABOVE ORDINANCE DATUM.
3. DO NOT SCALE FROM THIS DRAWING.

LEGEND:

PROPOSED ELEMENTS

EXISTING ELEMENTS

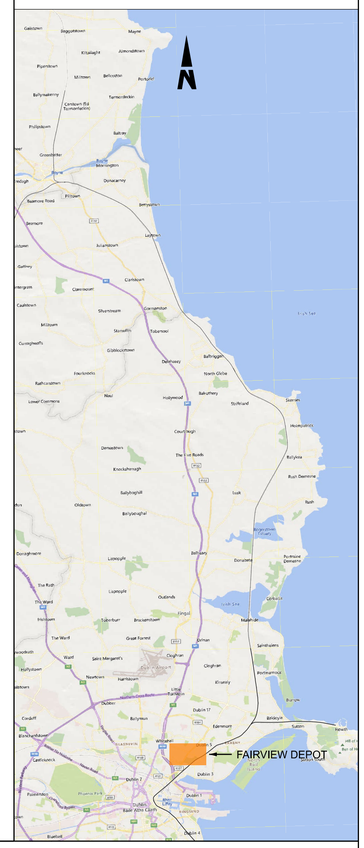

Disclaimer

© Irish Rail (2023). This drawing is confidential and the copyright in it is owned by Irish Rail. This drawing must not be either loaned, copied or otherwise reproduced in whole or in part or used for any purpose without the prior permission of Irish Rail.

© OpenStreetMap contributors

© Ordnance Survey Ireland and Government of Ireland. All O.S. data used for plans are printed under Copyright Ordnance Survey Ireland **0039723** (OSI Aerial Data or OSI Lidar Data) & **2023/OSI_NMA_180** (OSi Vector Data)". All elevations are in metres and relate to OSi Geoid Model (OSGM02) Malin Head as defined by existing Project Control. All Co-ordinates are in Irish Transverse Mercator Grid (ITM) as defined by OSi active GPS station Tallaght College (TLLG).

DART+ Coastal North

NTA Údarás Náisiúnta Iompair National Transport Authority

Tionscadal Éireann Project Ireland 2040

Rev	Date	Drn	Chk'd	App'd	Description
P01	13/10/2023	SF	KP	DB	PLANNING ISSUE

Client: Iarnród Éireann Irish Rail

Engineering Designer: ARUP

Project Title: DART+ COASTAL NORTH

Drawing Title: FAIRVIEW DEPOT MAINTENANCE BUILDING CROSS SECTION

Date	Scale	Drawn	Checked	Approved
01/06/2023	1:50@ A1 1:100@ A3	SF	KP	DB

Project Code	Originator Code	QMS Code	Drawing File Name	Sheet Number	Status	Rev
D+WP56	ARP	279933-00	D+WP56-ARP-P4-NL-DR-RO-000104	01 of 01	S3	P01

DO NOT SCALE USE FIGURED DIMENSIONS ONLY

© 2023 Microsoft Corporation © 2023 Tom Tom

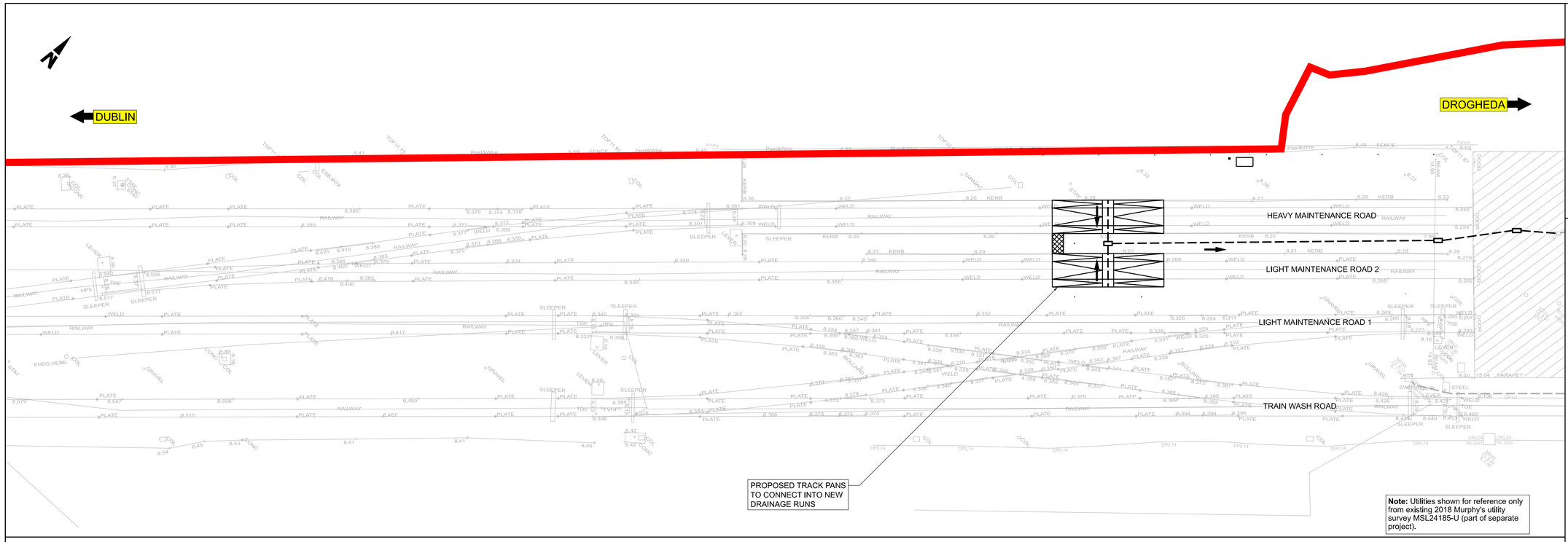

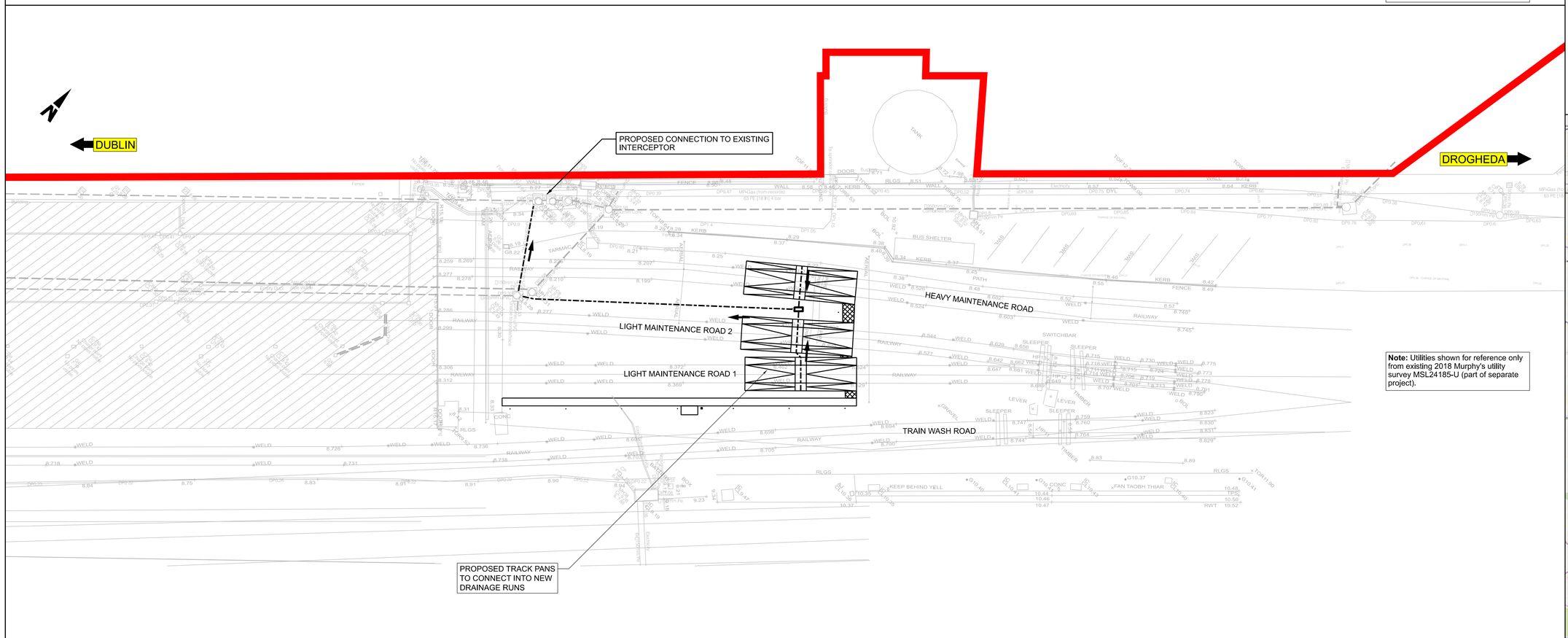

NOTES

1. DO NOT SCALE FROM THIS DRAWING.
2. ALL DIMENSIONS ARE IN METERS UNLESS OTHERWISE STATED.
3. ALL LEVELS ARE IN METERS ABOVE ORDNANCE DATUM (MOD) UNLESS OTHERWISE STATED.
4. THE DART+ COASTAL NORTH PROJECT IS POSITIONED ACCORDING TO THE IRISH TRANSVERSE MERCATOR (ITM) COORDINATE SYSTEM.

LEGEND

- PROPOSED DRAINAGE
- PROPOSED MANHOLE
- EXISTING DRAINAGE
- DRAINAGE FLOW DIRECTION
- DEVELOPMENT BOUNDARY
- EXISTING ELEMENT
- PROPOSED ELEMENT

KEY PLAN

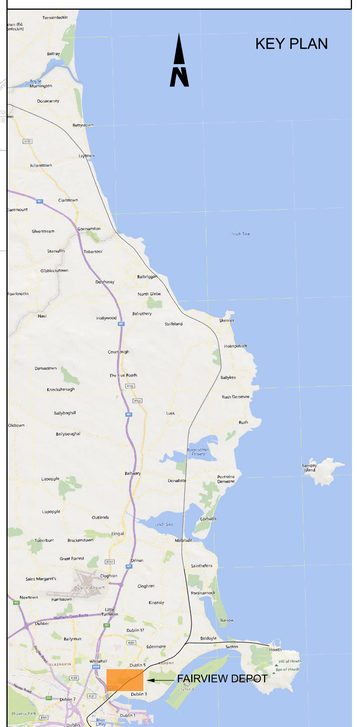

Disclaimer

© Irish Rail (2023). This drawing is confidential and the copyright in it is owned by Irish Rail. This drawing must not be either loaned, copied or otherwise reproduced in whole or in part or used for any purpose without the prior permission of Irish Rail.
© OpenStreetMap contributors
© Ordnance Survey Ireland and Government of Ireland. All O.S. data used for plans are printed under Copyright Ordnance Survey Ireland **0039723** (OSi Aerial Data or OSi Lidar Data) & **2023/OSi_NMA_180** (OSi Vector Data)". All elevations are in metres and relate to OSi Geoid Model (OSGM02) Malin Head as defined by existing Project Control. All Co-ordinates are in Irish Transverse Mercator Grid (ITM) as defined by OSi active GPS station Tallaght College (TLLG).

DART+ Coastal North

NTA Údarás Náisiúnta Iompair National Transport Authority

Tionscadal Éireann Project Ireland 2040

Rev	Date	Drn	Chk'd	App'd	Description
P01	13/10/2023	SF	EJ	KP	PLANNING ISSUE

Client: Iarnród Éireann Irish Rail

Engineering Designer: ARUP

Project Title: **DART+ COASTAL NORTH**

Drawing Title: FAIRVIEW DEPOT DRAINAGE GENERAL ARRANGEMENT

Date	Scale	Drawn	Checked	Approved
01/06/2023	1:200@ A1 1:400@ A3	SF	EJ	KP

Project Code	Originator Code	QMS Code	Drawing File Name	Sheet Number	Status	Rev
D+WP56	ARP	279933-00	D+WP56-ARP-P4-NL-DR-RO-000105	01 of 02	S3	P01

DO NOT SCALE USE FIGURED DIMENSIONS ONLY



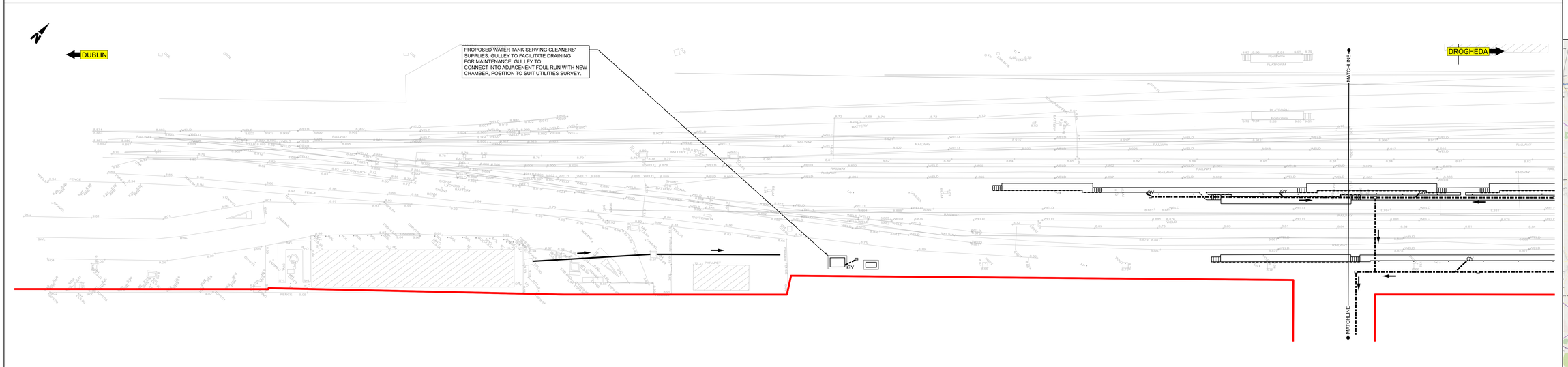

NOTES

1. DO NOT SCALE FROM THIS DRAWING.
2. ALL DIMENSIONS ARE IN METERS UNLESS OTHERWISE STATED.
3. ALL LEVELS ARE IN METERS ABOVE ORDNANCE DATUM (MOD) UNLESS OTHERWISE STATED.
4. THE DART+ COASTAL NORTH PROJECT IS POSITIONED ACCORDING TO THE IRISH TRANSVERSE MERCATOR (ITM) COORDINATE SYSTEM.

LEGEND

- PROPOSED DRAINAGE
- GY — PROPOSED GULLY
- PROPOSED MANHOLE
- EXISTING DRAINAGE
- DRAINAGE FLOW DIRECTION
- DEVELOPMENT BOUNDARY
- PROPOSED ELEMENTS
- EXISTING ELEMENTS

KEY PLAN

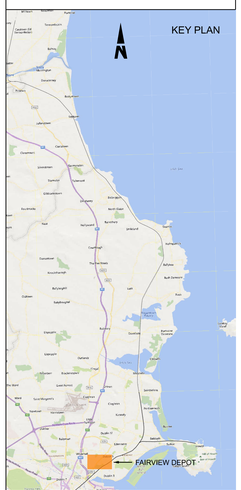

Disclaimer

© Irish Rail (2023). This drawing is confidential and the copyright in it is owned by Irish Rail. This drawing must not be either loaned, copied or otherwise reproduced in whole or in part or used for any purpose without the prior permission of Irish Rail.
© OpenStreetMap contributors
© Ordnance Survey Ireland and Government of Ireland. All O.S. data used for plans are printed under Copyright Ordnance Survey Ireland **0039723** (OSI Aerial Data or OSI Lidar Data) & **2023/OSi_NMA_100** (OSi Vector Data)'. All elevations are in metres and relate to OSi Geoid Model (OSGM02) Malin Head as defined by existing Project Control. All Co-ordinates are in Irish Transverse Mercator Grid (ITM) as defined by OSi active GPS station Tallaght College (TLLG).

DART+ Coastal North

NTA Údarás Náisiúnta Iompair National Transport Authority

Tionscadal Éireann Project Ireland 2040

Rev	Date	Drn	Chk'd	App'd	Description
P01	13/10/2023	SF	EJ	KP	PLANNING ISSUE

Client: Iarnród Éireann Irish Rail

Engineering Designer: ARUP

Project Title: **DART+ COASTAL NORTH**

Drawing Title: FAIRVIEW DEPOT DRAINAGE GENERAL ARRANGEMENT

Date	Scale	Drawn	Checked	Approved
01/06/2023	1:200 @ A1 +2 1:400 @ A3 +2	SF	EJ	KP

Project Code	Originator Code	CMS Code	Drawing File Name	Sheet Number	Status	Rev
D+WP56	ARP	279933-00	D+WP56-ARP-P4-NL-DR-RO-000106	02 of 02	S3	P01

DO NOT SCALE USE FIGURED DIMENSIONS ONLY